Città di **Casale Monferrato**

SETTORE PIANIFICAZIONE URBANA E TERRITORIALE

LEGGE REGIONE PIEMONTE 05/12/1977, n. 56 art.17

PIANO REGOLATORE GENERALE

APPROVATO CON D.G.R. del 6/6/1989, N.93-29164

VARIANTE n. 10

PROGETTO DEFINITIVO

TAV.3g2 ADDENSAMENTI E LOCALIZZAZIONI - FRAZIONI

Scala 1 : 5.000

CASALE MONFERRATO, LI' 06.10.2003
IL RESPONSABILE DEL PROCEDIMENTO
I PROGETTISTI
IL SINDACO
ADOTTATO CON DELIBERA C.C. N. DEL
APPROVATO CON DELIBERA C.C. N. DEL
IL SEGRETARIO GENERALE

AGGIORNAMENTO CARTOGRAFICO MAGGIO 2003

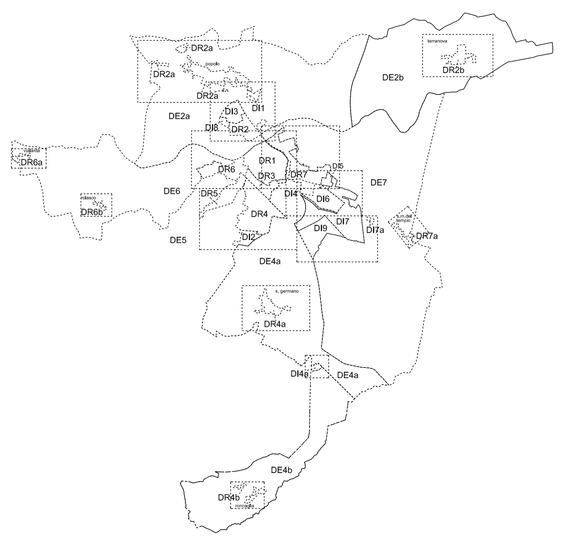

LEGENDA :

* tessuto residenziale delle frazioni

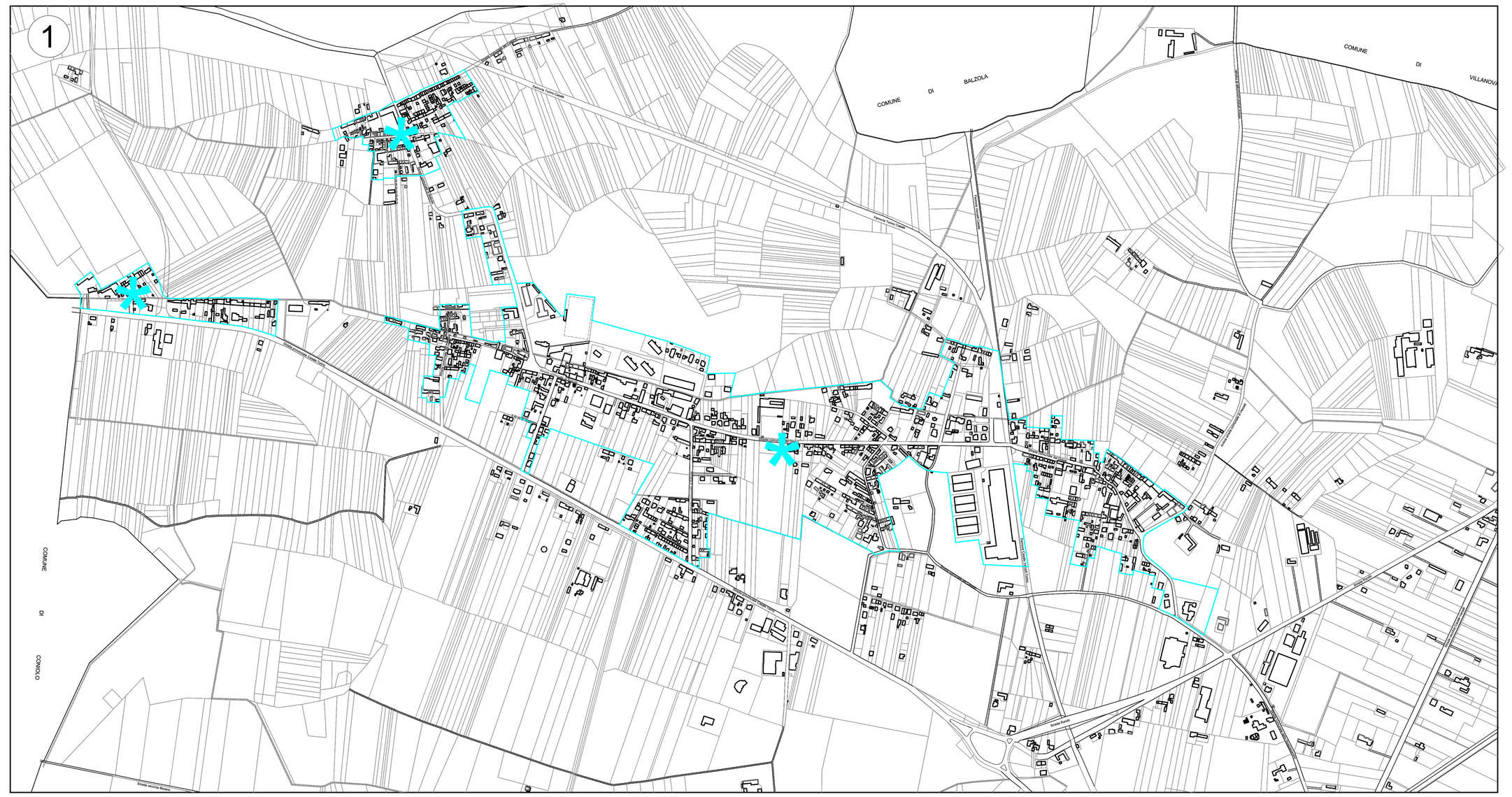
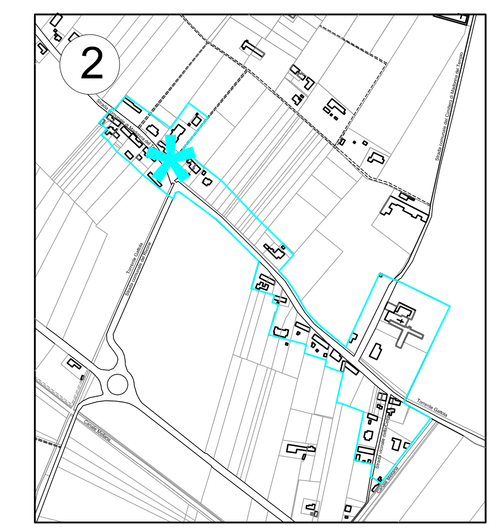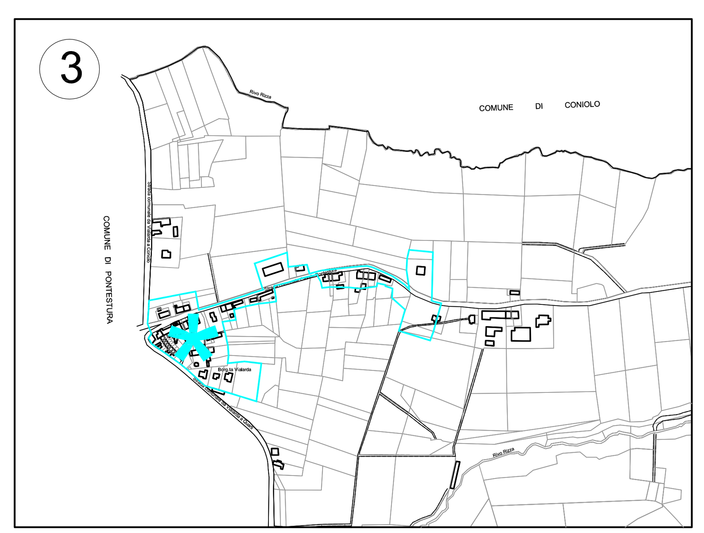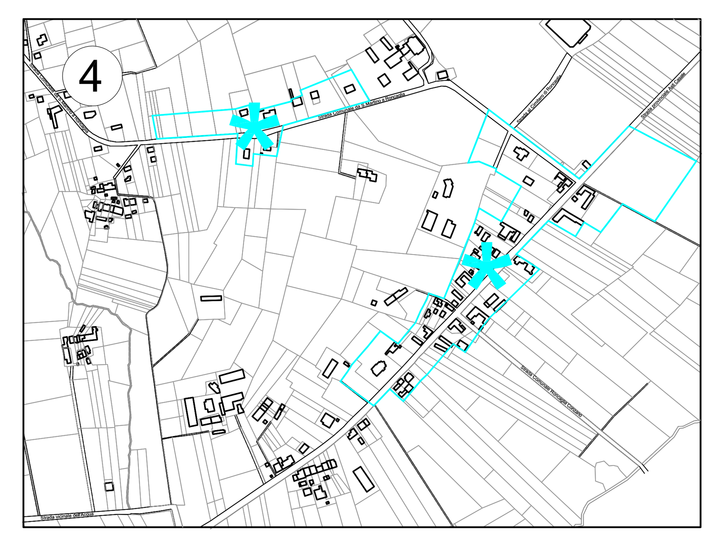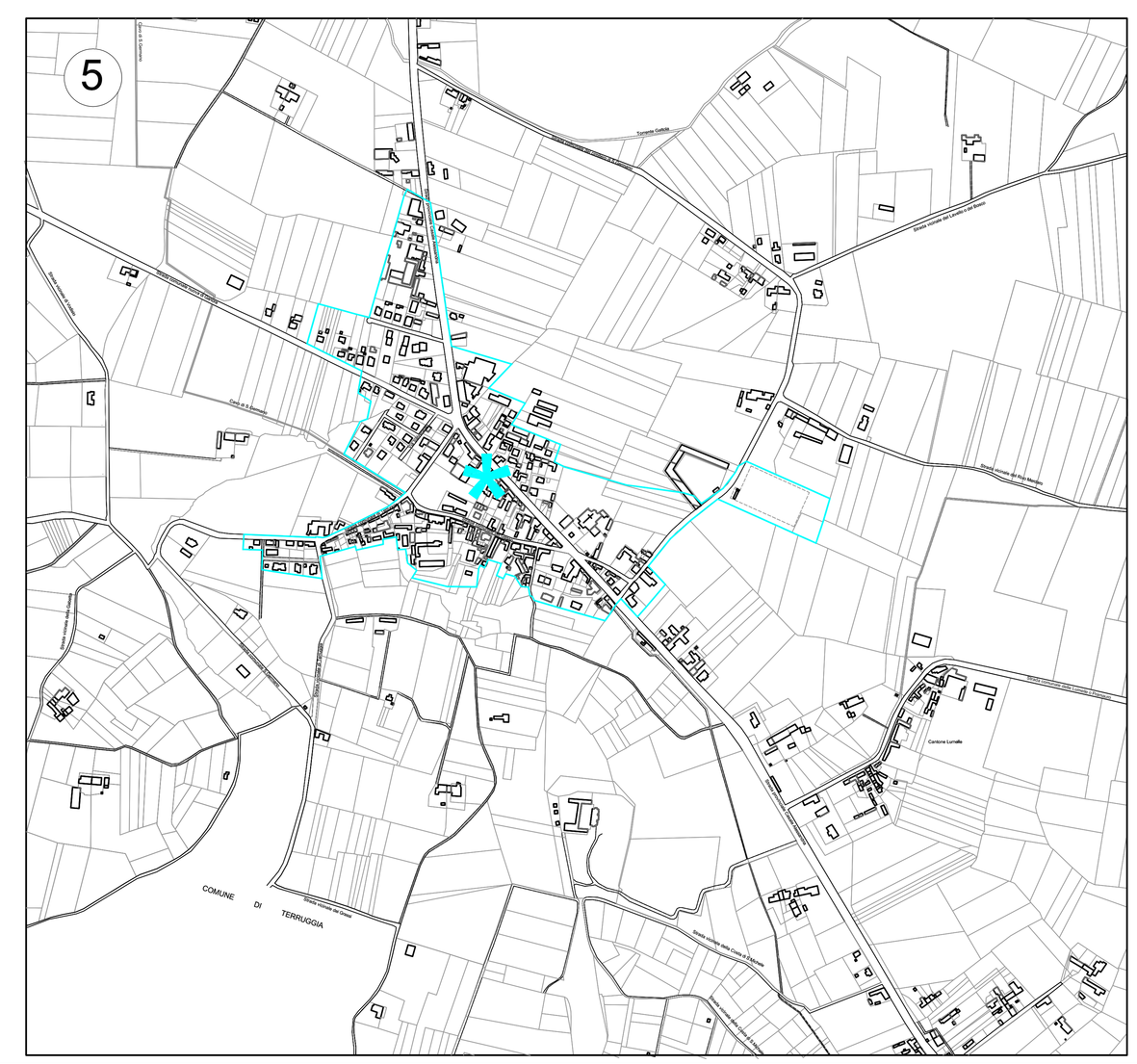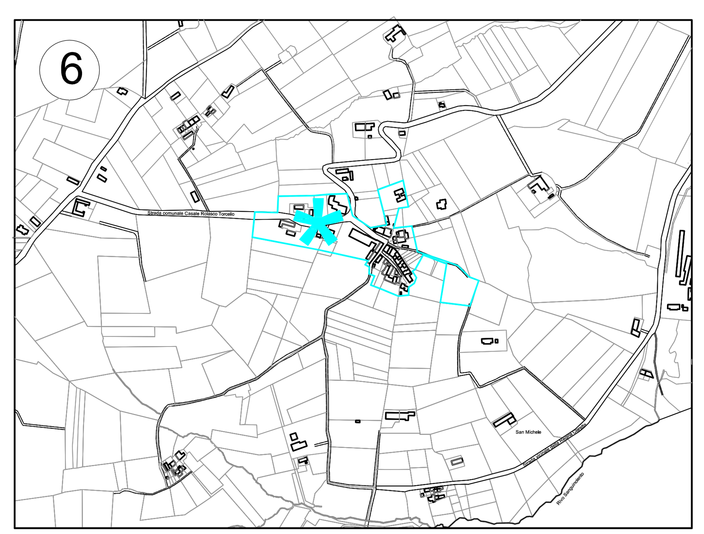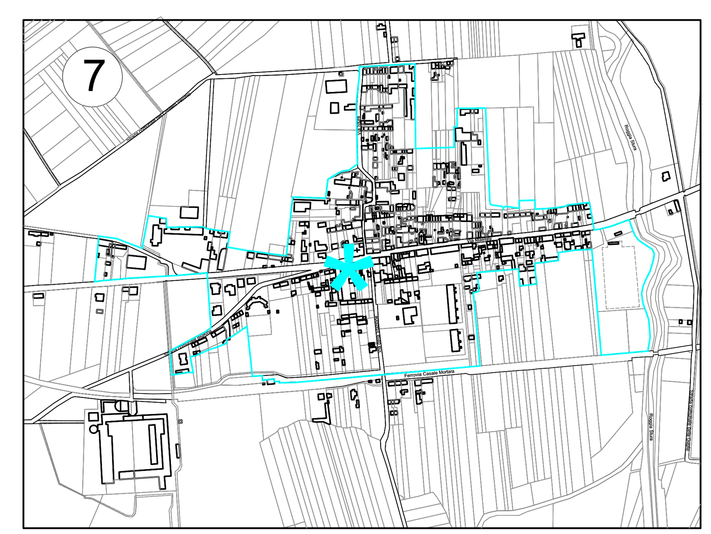
1 CASALE POPOLO
2 SANTA MARIA DEL TEMPIO
3 VIALARDA
4 RONCAGLIA
5 SAN GERMANO
6 ROLASCO
7 TERRANOVA